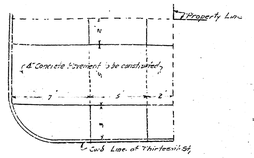

PLAN OF RETURN
Scale 1" = 5'

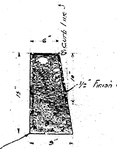

Concrete Curb to be constructed
SECTION OF CURB
Scale 1" = 1'

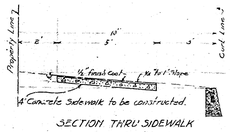

SECTION THRU SIDEWALK
Scale 1" = 3'

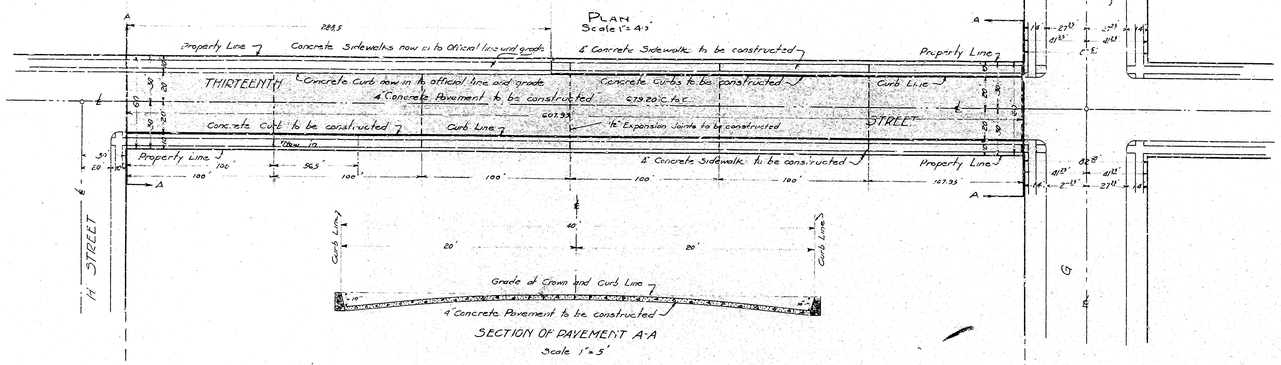

SECTION OF PAVEMENT A-A
Scale 1" = 5'

PLAN No. 845

FOR THE IMPROVEMENT OF

THIRTEENTH STREET

BETWEEN

G STREET & H STREET

IN THE CITY OF

SAN BERNARDINO, CALIF.

NOVEMBER 1925

C.E. Johnson
City Engineer

Scale 1" = 40'

LEGEND

"or in. means inch or inches.
'or ft. means foot or feet.
No means number.
℄ means center line.
Elev. means elevation.
4" Concrete Pavement to be constructed shown thus ____ in section thus
Concrete Sidewalk to be constructed shown thus ____ in section thus
Concrete Curb to be constructed shown thus ____ in section thus
C. to C. means center to center.
½" Expansion Joints to be constructed shown thus - - |

TITLE TO STREET

City's title to Thirteenth Street is by deed recorded in Book 563 Page 324 records of San Bernardino County.

GRADE

Grade of Thirteenth Street established 7/16/13 Ordinance No. 728

Plan adopted Dec. 7. 1925.

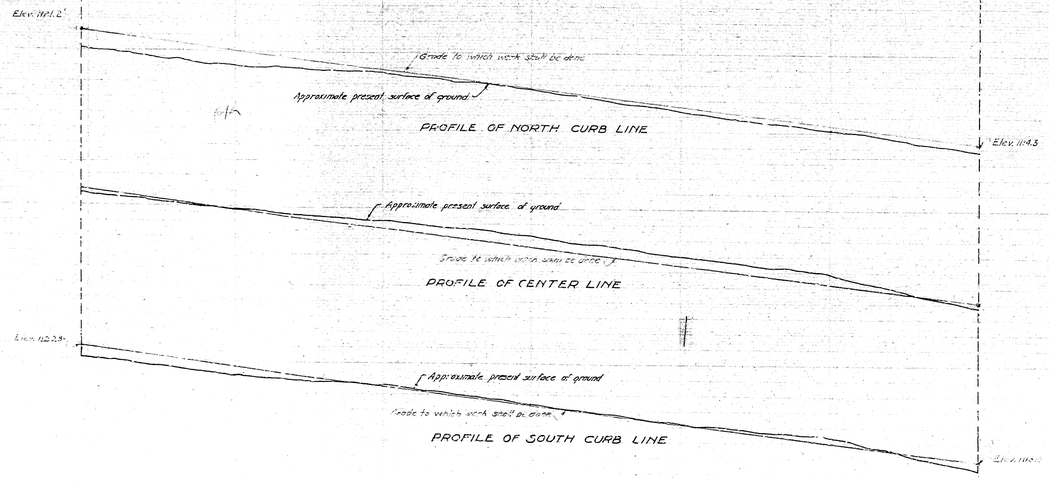

Note:- All elevations shown in red ink are in feet and are above a plane which is 100.00' below the City Bench Mark as established by Ordinance No. 303 City of San Bernardino, Calif.

PROFILE LEGEND

Black lines indicate approximate level of ground.
Red lines show grade to which work shall be done.

Scales { Horizontal 1" = 40'
Vertical 1" = 4'

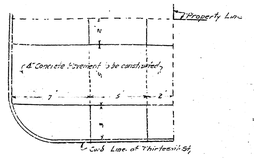

PLAN OF RETURN
Scale 1" = 5'

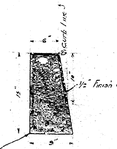

Concrete Curb to be constructed
SECTION OF CURB
Scale 1" = 1'

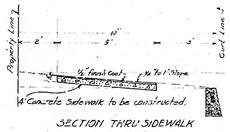

SECTION THRU SIDEWALK
Scale 1" = 3'

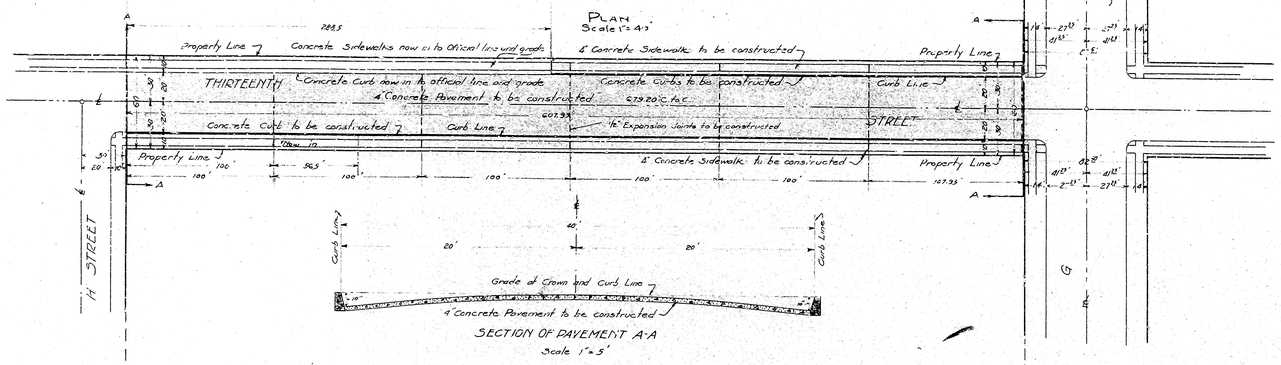

SECTION OF PAVEMENT A-A
Scale 1" = 5'

PLAN No. 845

FOR THE IMPROVEMENT OF

THIRTEENTH STREET

BETWEEN

G STREET & H STREET

IN THE CITY OF

SAN BERNARDINO, CALIF.

NOVEMBER 1925

C.E. Johnson
City Engineer

Scale 1" = 40'

LEGEND

"or in. means inch or inches.
'or ft. means foot or feet.
No means number.
℄ means center line.
Elev. means elevation.
4" Concrete Pavement to be constructed shown thus ____ in section thus
Concrete Sidewalk to be constructed shown thus ____ in section thus
Concrete Curb to be constructed shown thus ____ in section thus
C. to C. means center to center.
½" Expansion Joints to be constructed shown thus - - |

TITLE TO STREET

City's title to Thirteenth Street is by deed recorded in Book 563 Page 324 records of San Bernardino County.

GRADE

Grade of Thirteenth Street established 7/16/13 Ordinance No. 728

Plan adopted Dec. 7. 1925.

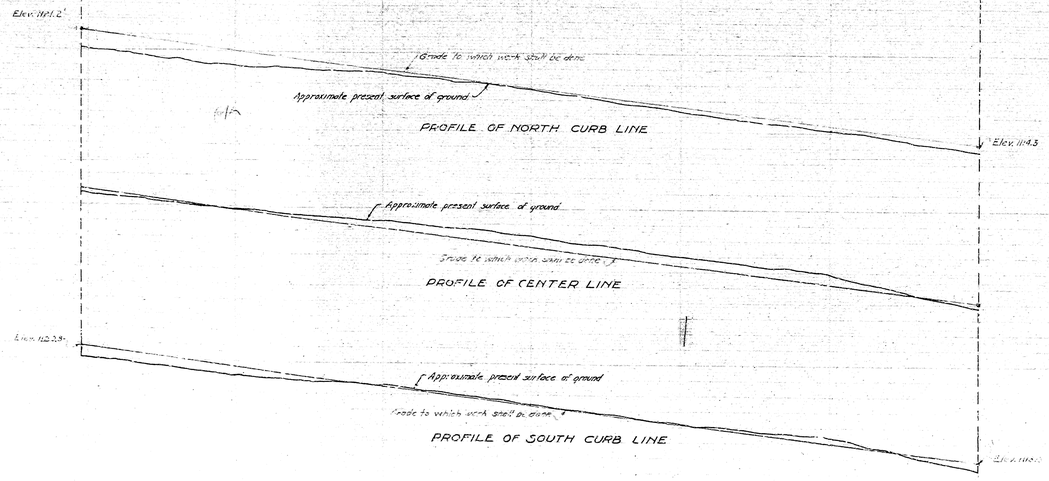

Note:- All elevations shown in red ink are in feet and are above a plane which is 100.00' below the City Bench Mark as established by Ordinance No. 303 City of San Bernardino, Calif.

PROFILE LEGEND

Black lines indicate approximate level of ground.
Red lines show grade to which work shall be done.

Scales { Horizontal 1" = 40'
Vertical 1" = 4'